








See Map 22-001

To NF 29  
 Mead Ranch,  
 Collins Ranch,  
 Diamond Point, Ellison Creek  
 See Maps 23-001 to 23-006

 To Paleo Site LZ  
 Hwy 260, MP 267.5  
 N 34 15.000'  
 W 111 14.377'  
 To SR 260, Thompson Draw I & II  
 Bear Flats, Little Green Valley  
 See Maps 22-003 to 23-006

	<b>Standpipe</b>		<b>Fire Station</b>
	<b>Structure</b>	<b>79</b>	<b>Firewise Rating</b>
<b>1</b>	<b>Lot Number</b>	<b>Low &lt; 40</b>	
<b>448</b>	<b>E911 Address</b>	<b>Moderate 40-69</b>	
	<b>Driveway</b>	<b>High 70-112</b>	
	<b>Lot Line</b>	<b>Extreme &gt; 112</b>	
	<b>Road Boundary</b>		

Revision B - 09/17/08